



PHOTOMONTAGE

VIEW FLAT AT A COMFORTABLE ARM'S LENGTH  
IF VIEWING THIS IMAGE ON A SCREEN, ENLARGE TO FULL SCREEN HEIGHT

Date September 2020	By SPB		<b>Notes:</b> 1) This visualisation is a planar projection panorama. View flat at a comfortable arm's length. 2) This data has been output directly from the wireline model. It ignores screening effects of woodland and other intervening objects. 3) All directions given as bearings relative to Grid North (BNG). 4) Location map scale: 1:25,000  Contains Ordnance Survey data © Crown copyright and database right 2020 © Crown copyright. All rights reserved. 2019 Licence number 100020565	<b>Viewpoint Information:</b> Grid Reference: 340947E 653719N Ground Height: 249.3m AOD Direction of Centre of View: <sup>3</sup> 197.00° Horizontal Field of View: 53.5° Vertical Field of View: 18.2° Principal Distance: 812.5mm	<b>Photography Information:</b> Camera: Canon EOS 5D MkII Lens: 50mm Fixed Focal Length Camera Height: 1.5m Photography Date: 09/09/2020 Photography Time: 10:40	<b>Layout Information:</b> Layout: greystone-knowe.wfl Hub Height: 105m Height to Blade Tip: 150m Nearest Visible Turbine: T15 @ 2917m Number of Sets of Tips Visible: <sup>2</sup> 14 Number of Hubs Visible: <sup>2</sup> 14
Image Size 820 x 260mm	QA DT					
Paper Size 840 x 297mm	Rev -					
GRS-L-Exhibition-Visuals.indd						



Greystone Knowe Wind Farm  
  
Viewpoint: A7 at Hangingshaw  
PHOTOMONTAGE VISUALISATION





PHOTOMONTAGE

VIEW FLAT AT A COMFORTABLE ARM'S LENGTH  
IF VIEWING THIS IMAGE ON A SCREEN, ENLARGE TO FULL SCREEN HEIGHT

Date September 2020	By SPB		<b>Notes:</b> 1) This visualisation is a planar projection panorama. View flat at a comfortable arm's length. 2) This data has been output directly from the wireline model. It ignores screening effects of woodland and other intervening objects. 3) All directions given as bearings relative to Grid North (BNG). 4) Location map scale: 1:25,000  Contains Ordnance Survey data © Crown copyright and database right 2020 © Crown copyright. All rights reserved. 2019 Licence number 100020565	<b>Viewpoint Information:</b> Grid Reference: 343270E 649035N Ground Height: 229.2m AOD Direction of Centre of View: <sup>3</sup> 282.00° Horizontal Field of View: 53.5° Vertical Field of View: 18.2° Principal Distance: 812.5mm	<b>Photography Information:</b> Camera: Canon EOS 5D MkII Lens: 50mm Fixed Focal Length Camera Height: 1.5m Photography Date: 09/09/2020 Photography Time: 11:10	<b>Layout Information:</b> Layout: greystone-knowe.wfl Hub Height: 105m Height to Blade Tip: 150m Nearest Visible Turbine: T8a @ 3067m Number of Sets of Tips Visible: <sup>2</sup> 14 Number of Hubs Visible: <sup>2</sup> 14
Image Size 820 x 260mm	QA DT					
Paper Size 840 x 297mm	Rev -					
GRS-L-Exhibition-Visuals.indd						




Greystone Knowe Wind Farm  
  
Viewpoint: Fountainhall  
PHOTOMONTAGE VISUALISATION







PHOTOWIRELINE

VIEW FLAT AT A COMFORTABLE ARM'S LENGTH  
IF VIEWING THIS IMAGE ON A SCREEN, ENLARGE TO FULL SCREEN HEIGHT

Date September 2020	By SPB		<b>Notes:</b> 1) This visualisation is a planar projection panorama. View flat at a comfortable arm's length. 2) This data has been output directly from the wireline model. It ignores screening effects of woodland and other intervening objects. 3) All directions given as bearings relative to Grid North (BNG). 4) Location map scale: 1:25,000.  Contains Ordnance Survey data © Crown copyright and database right 2020 © Crown copyright. All rights reserved. 2019 Licence number: 100020565	<b>Viewpoint Information:</b>  Grid Reference: 346169E 644475N Ground Height: 205.3m AOD Direction of Centre of View: <sup>3</sup> 306.30° Horizontal Field of View: 53.5° Vertical Field of View: 18.2° Principal Distance: 812.5mm	<b>Photography Information:</b>  Camera: Canon EOS 5D MkII Lens: 50mm Fixed Focal Length Camera Height: 1.5m Photography Date: 09/09/2020 Photography Time: 12:00	<b>Layout Information:</b>  Layout: greystone-knowe.wfl Hub Height: 105m Height to Blade Tip: 150m Nearest Visible Turbine: T8a @ 7294m Number of Sets of Tips Visible: <sup>2</sup> 10 Number of Hubs Visible: <sup>2</sup> 1
Image Size 820 x 260mm	QA DT					
Paper Size 840 x 297mm	Rev -					
GRS-L-Exhibition-Visuals.indd						



# Greystone Knowe Wind Farm

## Viewpoint: Stow

### PHOTOWIRELINE VISUALISATION



Greystone Knowe Wind Farm  
  
Viewpoint: Stow  
PHOTOWIRELINE VISUALISATION